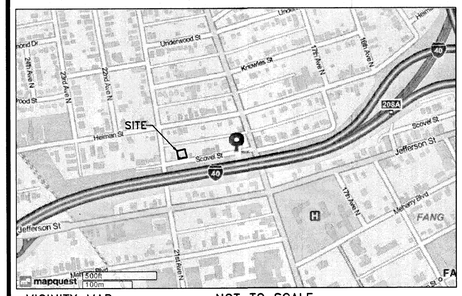


VICINITY MAP NOT TO SCALE

## PHASING SCHEDULE

- ONE PHASE

| UNIT DATA | |
|---|---|
| UNIT NO. | FLOOR AREA (S.F.) |
| 1 | 1510 |
| 2 | 1510 |
| 3 | 1510 |
| 4 | 1510 |
| 5 | 1650 |
| 6 | 1650 |
| 7 | 1650 |
| 8 | 1650 |
| TOTAL | 12,600 |

## PLANT MATERIAL SCHEDULE

| KEY | QTY | BOTANICAL NAME | COMMON NAME | HEIGHT | TRUNK | COMMENT |
|---|---|---|---|---|---|---|
| BN | 4 | BETULA NIGRA | RIVER BIRCH | 12'-14' | 2.0"-2.5" cal. | 5 FT CLEAR TRUNK |
| CA | 5 | CERCIS CANADENSIS 'ALBA' | WHITE REDBUD | 10'-12' | 2.0"-2.5" cal | 4 FT CLEAR TRUNK |

**LANDSCAPE REQUIREMENTS**

1. BUFFERYARDS: NONE
2. TREE DENSITY:

| | | |
|---|---|---|
| LAND AREA | 0.40 | ACRES |
| - BLDG AREA | 0.10 | ACRES |
| NET AREA = | 0.30 | ACRES |
| x DENSITY | 14 | UNITS/ACRE |
| | 4.2 | TDU REQUIRED |

PROPOSED TREES 0.5 x 9 (2" CAL)= 4.5 UNITS

3. PERIMETER PARKING: NONE
4. INTERIOR PARKING: NONE

GRAPHIC SCALE

20 0 10 20 40 80

( IN FEET )
1 inch = 20 ft.

(NAD83)(1996)
(NAVD-88)

## PROJECT NOTES

1. EXISTING CONDITIONS TAKEN FROM SURVEY BY HFR SURVEYING, DATED APRIL 27, 2015. DATUM NAD83 AND NGVD88.
2. THIS PROPERTY IS LOCATED IN A ZONE X WHICH IS NOT WITHIN THE 100 YEAR FLOOD HAZARD ACCORDING TO FLOOD MAP PANEL NO. 47037C0216F, DATED APRIL 20, 2001.
3. OWNERSHIP FOR UNITS MAY BE DIVIDED BY A HORIZONTAL PROPERTY REGIME OR A SUBDIVISION WITH A MINIMUM LOT SIZE OF 1000 S.F.

## SP NOTES

1. THE PURPOSE OF THIS SP IS TO ALLOW 4 DETACHED RESIDENTIAL UNITS.
2. METRO FIRE MARSHALL: The required fire flow shall be determined by the Metropolitan Fire Marshall's Office, prior to the issuance of a building permit.
3. METRO WATER SERVICES – STORMWATER: Any excavation, fill or disturbance of the existing ground elevation must be done in accordance with storm water management ordinance No. 78-840 and approved by the Metropolitan Department of Water Services.
4. METRO WATER SERVICES – STORMWATER: Size driveway culverts per the design criteria set forth by the Metro Stormwater Manual. (minimum driveway culvert in Metro ROW is 15" CMP).
5. METRO WATER SERVICES – STORMWATER: This drawing is for illustration purposes to indicate the basic premise of the development. The final lot count and details of the plan shall be governed by the appropriate regulations at the time of final application.
6. METRO WATER SERVICES – STORMWATER: Metro Water Services shall be provided sufficient and unencumbered ingress and egress at all times in order to maintain, repair, replace, and inspect any stormwater facilities within the property.
7. METRO WATER SERVICES – WATER & SEWER: Note to Prospective Owners: You are strongly advised to contact Metro Water Services Engineering (Development Services) to determine adequacy of public water and sewer facilities for intended development of property.
8. No structure shall be more than three stories and shall be limited to a maximum height of 35 feet, measured to the roofline. Building elevations for all street and courtyard facing facades shall be provided with the final site plan. The following standards shall be met:
   a. Building facades fronting a street and courtyard shall provide a minimum of one principal entrance (doorway) and a minimum of 25% glazing.
   b. Windows shall be vertically oriented at a ratio of 2:1 or greater, except dormers
   c. EIFS, vinyl siding and untreated wood siding shall be prohibited.
   d. Finished ground floors and porches shall be elevated a minimum of 18" to a maximum of 36" from the abutting average ground elevation.

Nashville & Davidson County
JUL 16 2015
Metropolitan Planning Department

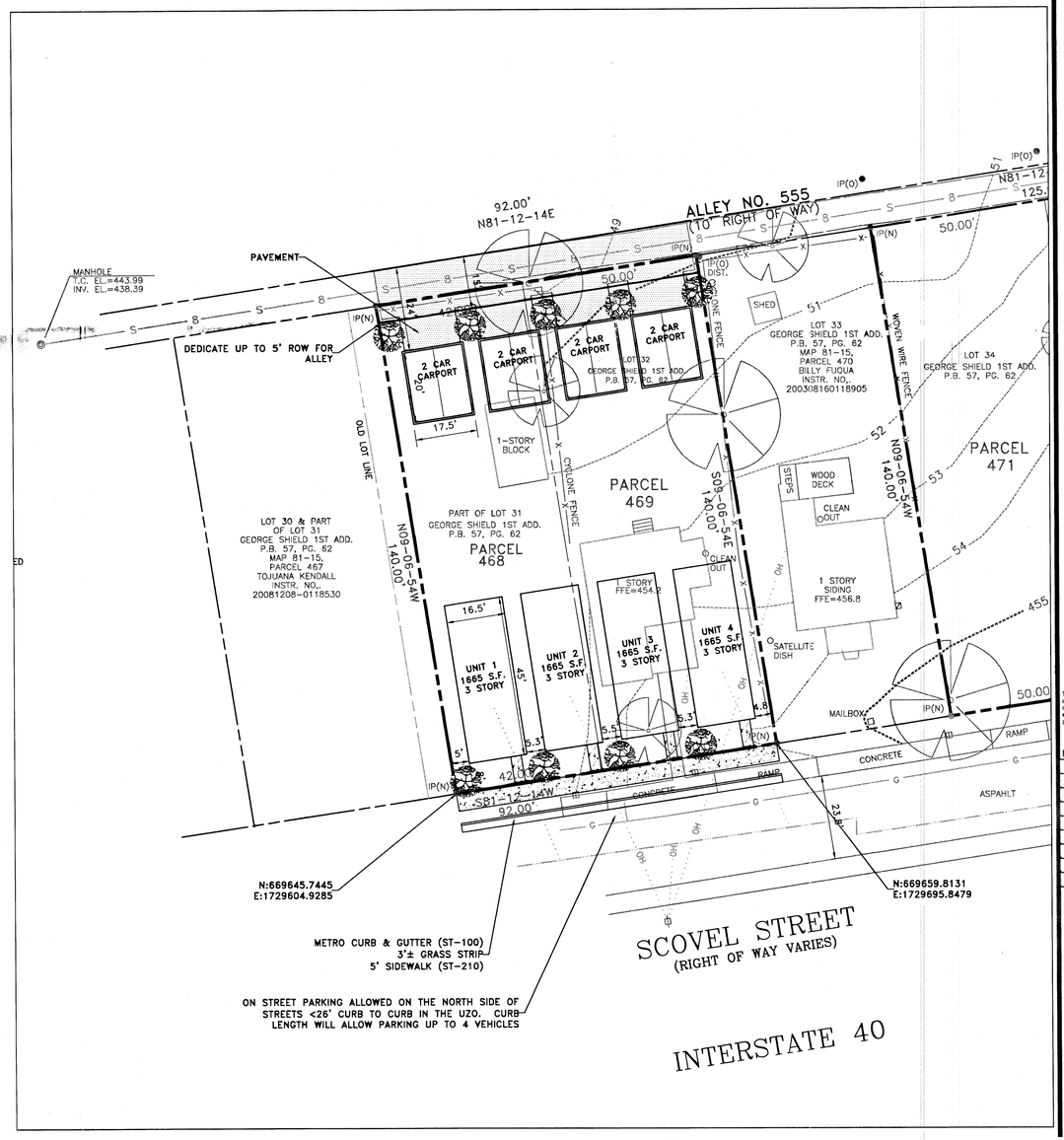


## DEVELOPMENT/SITE DATA TABLE

| | |
|---|---|
| ACREAGE | 0.296 ACRES (12,880 S.F.) |
| DENSITY | 14 UNITS/AC |
| DWELLING UNITS | 4 UNITS |
| FLOOR AREA RATIO (FAR) | 0.51 (6,620 / 12,880) |
| LOTS | 1 |
| IMPERVIOUS SURFACE RATIO (ISR) | 0.40 (5,072/12,880) |
| BUILDINGS | 4,400 S.F. |
| DRIVEWAYS & SIDEWALKS | 672 S.F. |
| PARKING CALCULATION | 2 SPACES PER DETACHED UNIT |
| PARKING CREDITS | 10% TRANSIT = 10% REDUCTION<br>ON-STREET PARKING UP TO 2 SPACES |
| PARKING REQUIRED | REQUIRED: 4x2 = +8 |
| PARKING PROVIDED | 8 SPACES |
| USES | DETACHED RESIDENTIAL |

## DEVELOPMENT SUMMARY

- COUNCIL DISTRICT: 21
- COUNCILMEMBER: LANGSTER
- OWNER OF RECORD:

  PARCEL 468 SCOVEL HOMES DEVELOPMENT, LLC
  102 WOODMONT BLVD, s-244
  NASHVILLE, TN 37205
  615.

  PARCEL 469 HAROLD LOVE
  1822 SCOVEL STREET, NASHVILLE, TN 37208
  615.

- SP NAME: SCOVEL HOMES DEVELOPMENT PHASE 2
- SP NUMBER: 2015SP-066-001
- PLAN PREPARATION DATE: 2015.05.19
- SCALE: 1"=20'
- DESIGN PROFESSIONAL: JIM LUKENS, P.E.
  LUKENS ENGINEERING CONSULTANTS
  P.O. BOX 1586, BRENTWOOD, TN 37024
  615.804.4617
- FEMA FIRM: 47037C0216F

© COPYRIGHT 2014 - ALL RIGHTS RESERVED. NO PORTION(S) OF THIS DOCUMENT MAY BE REPRODUCED WITHOUT THE EXPRESSED WRITTEN CONSENT OF LEC, LLC

JAMES M. LUKENS
REGISTERED ENGINEER
No. 103180
STATE OF TENNESSEE
07/14/2015

LUKENS Engineering Consultants
PO Box 1586
Brentwood, TN 37024-1586
Phone 615-804-4617
jlukens@lukensengineering.com

PRELIMINARY SP [CASE NO. 2015SP-066-001]

# SCOVEL HOMES DEVELOPMENT PHASE 2

1822 & 1824 Scovel Street, Nashville, TN 37208

Map 81-15 Parcel 468 & 469

This document is an instrument of service and the property of LEC, LLC. The document is for use in the titled project only. Reproduction or use of this document without the express written consent of LEC, LLC is illegal and will be prosecuted under the law.

REVISIONS/ISSUES

| NO. | DESCRIPTION | DATE |
|---|---|---|
| | | |

PROJ. NO.: 03493

DATE: 2015.07.14

SITE PLAN

C1.1

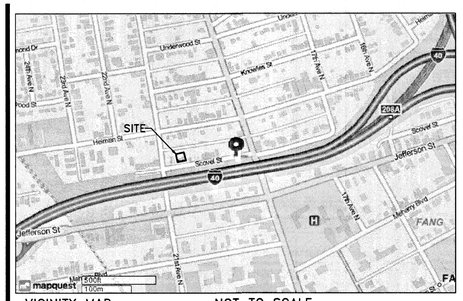


VICINITY MAP NOT TO SCALE

## AS-BUILT NOTE

IN ACCORDANCE WITH THE METRO STORMWATER MANAGEMENT MANUAL, VOLUME I, SECTION 3.9, AS-BUILT CERTIFICATIONS, MWS STORMWATER DIVISION MUST APPROVE THE FOLLOWING AS-BUILTS PRIOR TO ISSUANCE OF THE USE & OCCUPANCY PERMIT:

- UNDERGROUND DETENTION AND WATER QUALITY INFRASTRUCTURE
- ABOVE GROUND DETENTION AND WATER QUALITY INFRASTRUCTURE
- PUBLIC STORM SEWER INFRASTRUCTURE
- CUT & FILL IN THE FLOODPLAIN
- SINK HOLE ALTERATIONS

THE ENGINEER SHALL CONTACT STORMWATER DEVELOPMENT REVIEW STAFF FOR SUBMITTAL REQUIREMENTS.

## STORMWATER NOTES

1. DAVIDSON COUNTY SOILS MAPPING SHOWS THE SOIL TO BE MAURY (McB) SOILS WITH HYDROLOGICAL GROUP A.
2. OFF-SITE IMPROVEMENTS MAY BE REQUIRED TO CONVEY THE ON-SITE RUNOFF.
3. WATER QUALITY CONCEPT:
   - EXEMPT FROM GRADING PERMIT.

## TENNESSEE CONSTRUCTION GENERAL PERMIT NOTICE OF COVERAGE (NOC) CERTIFICATION

The project associated with these submitted plans does not require coverage covered under Tennessee Construction General Permit.

Project Engineer 07/13/2015

GRAPHIC SCALE

20 0 10 20 40 80

( IN FEET )
1 inch = 20 ft.

## PROJECT NOTES

1. EXISTING CONDITIONS TAKEN FROM SURVEY BY HFR SURVEYING, DATED APRIL 27, 2015. DATUM NAD83 AND NGVD88.
2. THIS PROPERTY IS LOCATED IN A ZONE X WHICH IS NOT WITHIN THE 100 YEAR FLOOD HAZARD ACCORDING TO FLOOD MAP PANEL NO. 47037C0216F, DATED APRIL 20, 2001.

(88-DATUM)
(NAVD 1988)

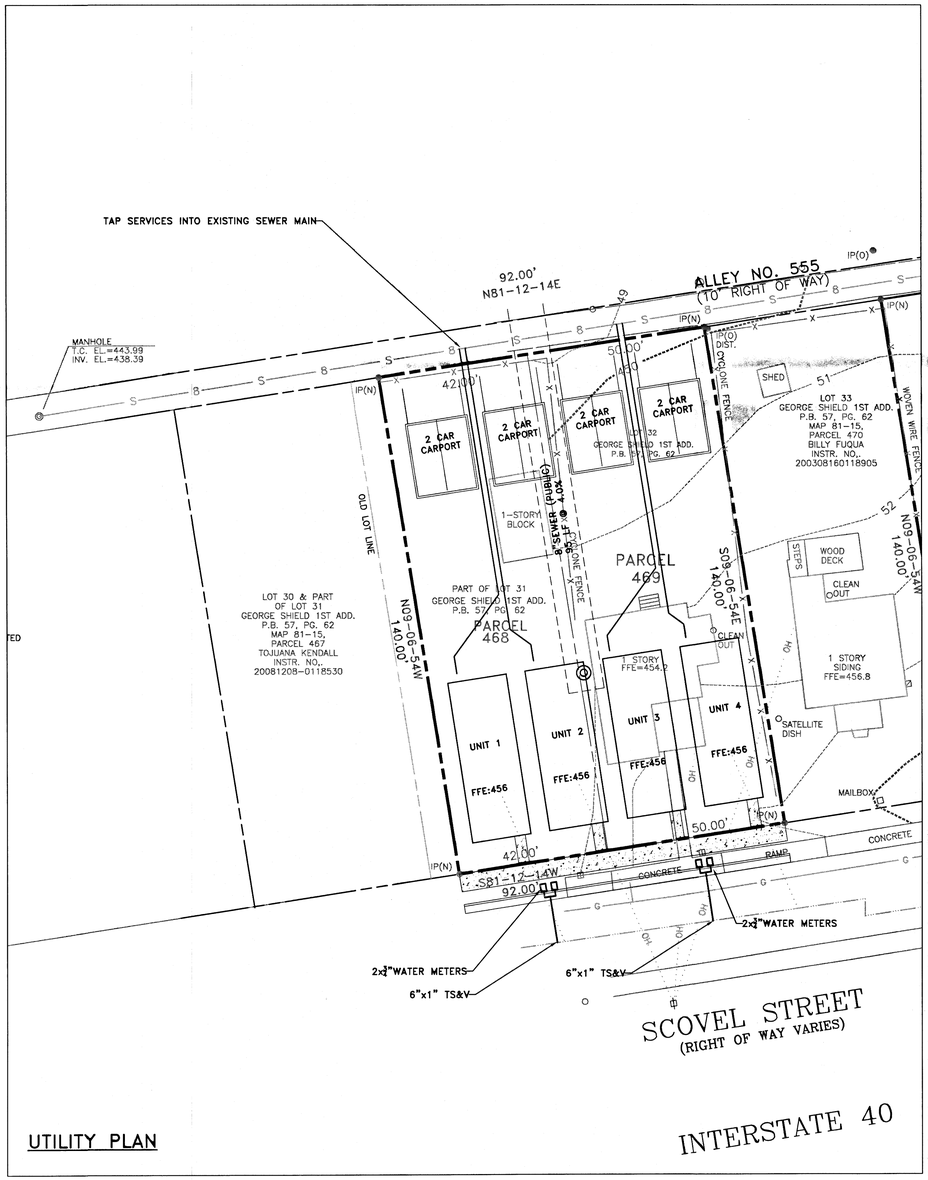


UTILITY PLAN

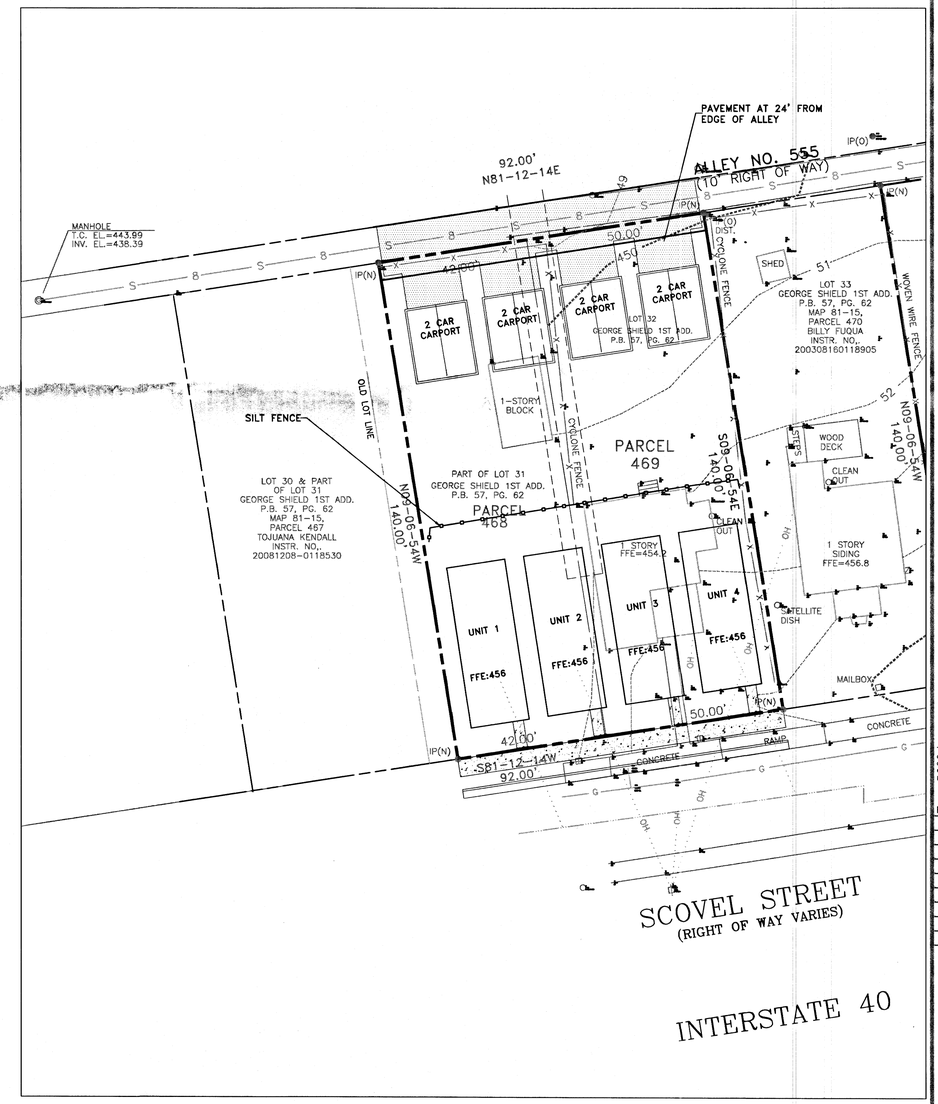


STORMWATER PLAN (CONCEPT)


JAMES M. LUKENS
REGISTERED ENGINEER
NO. 103186
STATE OF TENNESSEE
07/13/2015

LUKENS Engineering Consultants
PO Box 1586
Brentwood, TN 37024-1586
Phone 615-804-4617
jlukens@lukensengineering.com


PRELIMINARY SP [CASE NO. 2015SP-066-001]

# SCOVEL HOMES DEVELOPMENT PHASE 2

1822 & 1824 Scovel Street, Nashville, TN 37208

Map 81-15 Parcel 468 & 469


This document is an instrument of service and the property of LEC, LLC. The document is for use in the titled project only. Reproduction or use of this document without the express written consent of LEC, LLC is illegal and will be prosecuted under the law.


REVISIONS/ISSUES

| NO. | DESCRIPTION | DATE |
|---|---|---|
| | | |

PROJ. NO.: 03493

DATE: 2015.07.14

STORMWATER & UTILITY PLAN

C2.1


© COPYRIGHT 2014 - ALL RIGHTS RESERVED. NO PORTION(S) OF THIS DOCUMENT MAY BE REPRODUCED WITHOUT THE EXPRESSED WRITTEN CONSENT OF LEC, LLC

# ELEVATIONS FACING SCOVEL STREET LOT A - PHASE TWO(2)

ALL FACING SOUTH

CASE NUMBER 2015SP-066-001

S.P. NOTES:

"NO STRUCTURE SHALL BE MORE THAN THREE STORIES AND SHALL BE LIMITED TO A MAXIMUM HEIGHT OF 35 FEET, MEASURED TO THE ROOF LINE. BUILDING ELEVATIONS FOR ALL STREET AND COURTYARD FACING FACADES SHALL BE PROVIDED WITH THE FINAL SITE PLAN. THE FOLLOWING STANDARDS SHALL BE MET:

A. BUILDING FACADES FRONTING A STREET AND COURTYARD SHALL PROVIDE A MINIMUM OF ONE PRINCIPAL ENTRANCE (DOORWAY) AND A MINIMUM OF ONE 26% GLAZING.

B. WINDOWS SHALL BE VERTICALLY ORIENTED AT A RATIO OF 2:1 OR GREATER, EXCEPT DORMERS.

C. EIFS, VINYL SIDING AND UNTREATED WOOD SIDING SHALL BE PROHIBITED.

D. FINISHED GROUND FLOORS AND PORCHES SHALL BE ELEVATED A MINIMUM OF 18 INCHES TO A MAXIMUM OF 36 INCHES FROM THE ABUTTING AVERAGE GROUND ELEVATION.

# ELEVATIONS FACING SCOVEL STREET LOT B - PHASE ONE(1)

ALL FACING SOUTH

CASE NUMBER 2015SP-065-001

MYATT ARCHITECTURE
TEN FORTY NINE
BEECH TREE LN
BRENTWOOD, TENNESSEE
37027

PROPOSED ELEVATIONS

SCOVEL HOMES DEVELOPMENT LLC

1818 & 1822 SCOVEL STREET
NASHVILLE, TENNESSEE 37208

REVISIONS

| DATE | DESCRIPTION |
|---|---|
| | |

PROJECT NO.
DRAWING DATE 07/17/2015
DRAWN BY J. MYATT RA
CHECKED BY

A-1